

NOTES:

1. PROPOSED START/END STATIONS ARE FOR INFORMATIONAL PURPOSES AND TO PROVIDE A BASIS FOR ESTIMATING/BIDDING. THE ACTUAL LIMITS WILL BE DETERMINED IN THE FIELD BASED ON THE ACTUAL LIMITS OF THE COAL SEDIMENTATION. THE CONTRACTOR SHALL EXCAVATE DOWN TO SOIL-COAL INTERFACE. NO SOIL IS TO BE REMOVED. STOCKPILED COAL MUST BE 100% COAL.
2. FOR ESTIMATING PURPOSES, EXCAVATION TO ELEVATION +20.00 WAS USED TO CALCULATE THE APPROXIMATE YARDAGE TO BE REMOVED. THE ACTUAL DEPTH WILL BE DETERMINED IN THE FIELD.
3. CONTROL POINTS ARE PROVIDED FOR VERTICAL AND HORIZONTAL CONTROL.

AFE 9464 CN 2159 - MCDUFFIE TERMINAL
STORMWATER CONTAINMENT SYSTEM
3RD CELL EXCAVATION - PLAN VIEW

REVISIONS	DESCRIPTION
DATE	

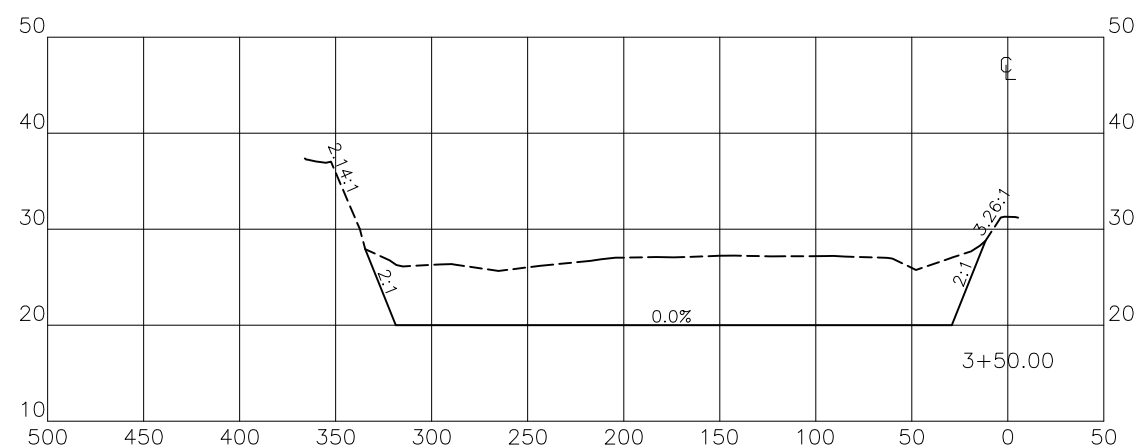
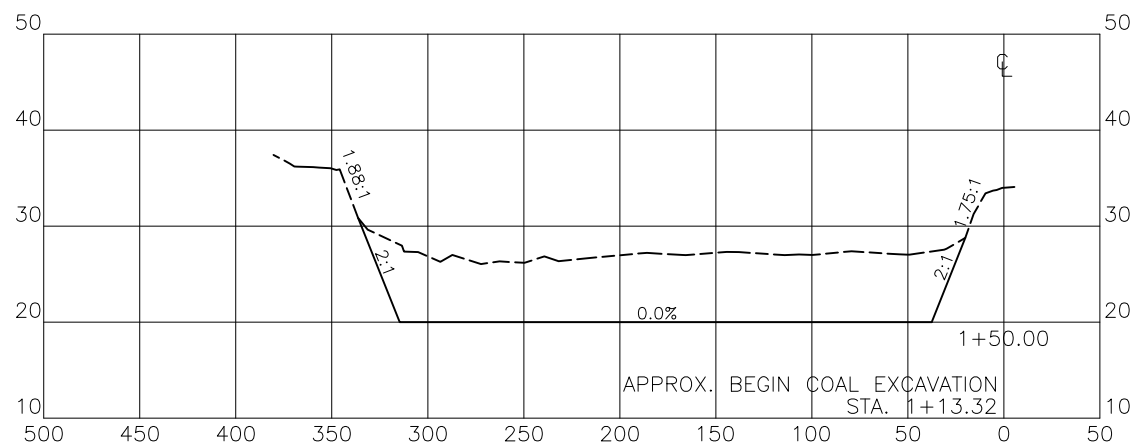
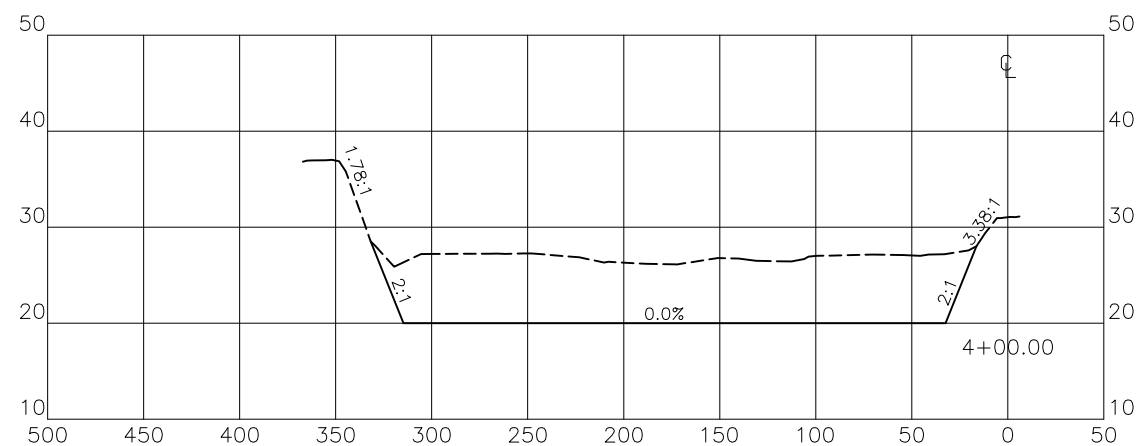
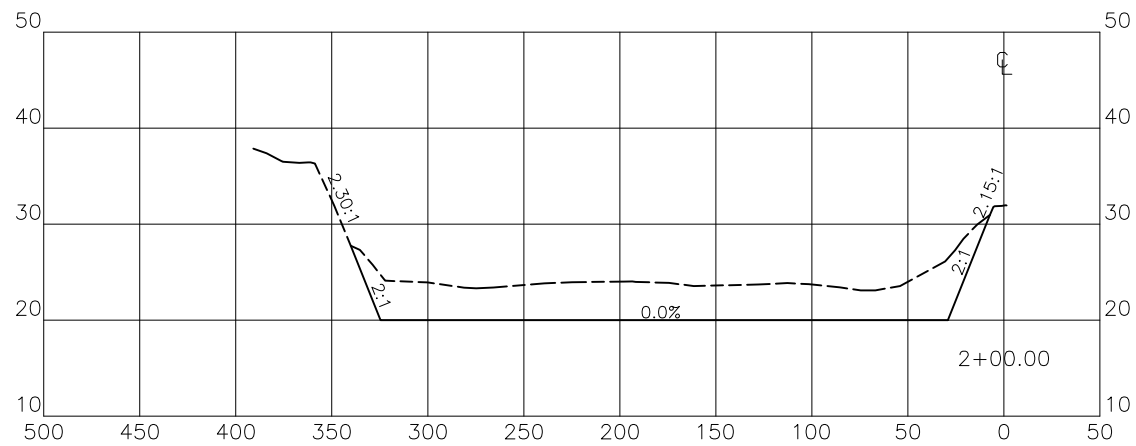
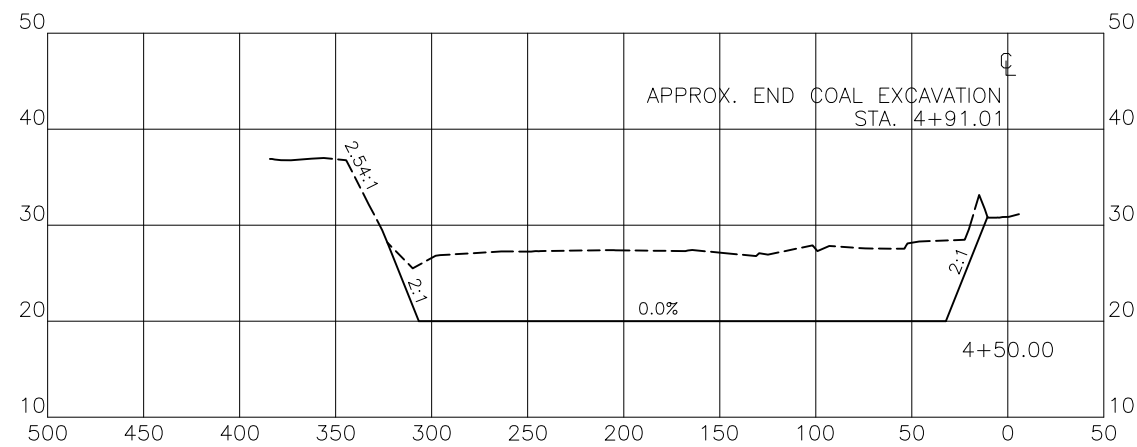
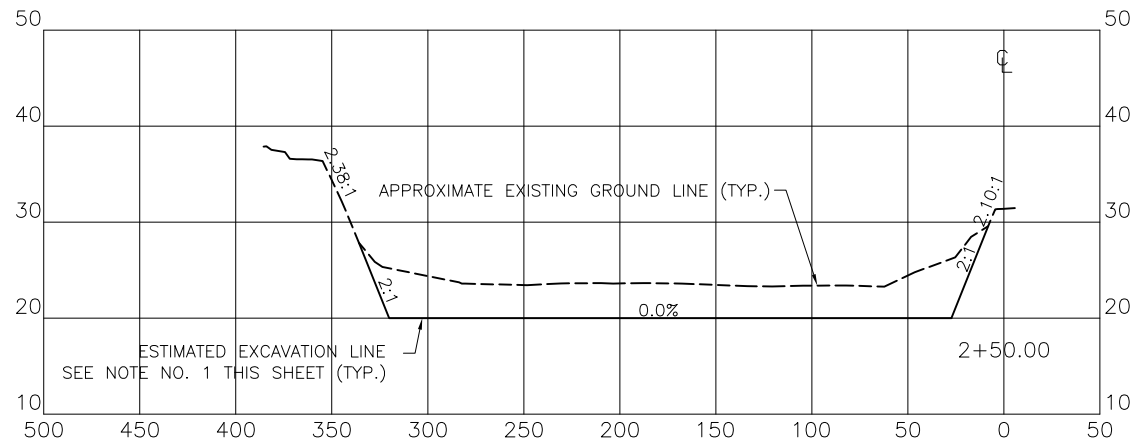
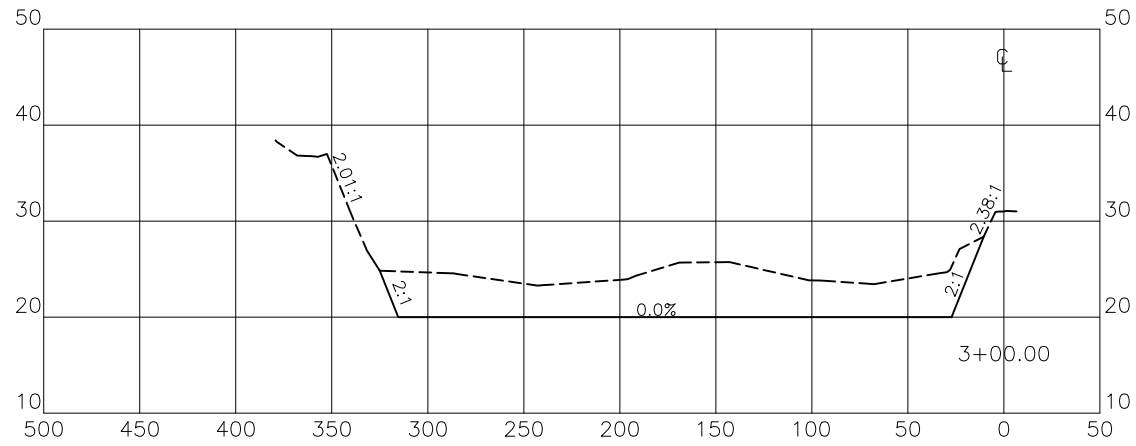


ALABAMA STATE
PORT AUTHORITY
MOBILE, ALABAMA



AFE NO.:
9464
CN NO.:
2159
SCALE:
1"=50'
DRAWING NO.:
2159-001

NOTES:
 1. THE PROPOSED EXCAVATION AREA IS APPROXIMATE TO PROVIDE A BASIS FOR ESTIMATING/BIDDING. THE ESTIMATED EXCAVATION LINE, START/END STATIONS, SIDE SLOPES SHOWN ON CROSS SECTIONS ARE ALL ONLY ESTIMATES AND WILL BE ADJUSTED IN THE FIELD. THE ACTUAL LIMITS WILL BE DETERMINED IN THE FIELD BASED ON THE ACTUAL LIMITS OF THE COAL SEDIMENTATION. THE CONTRACTOR SHALL EXCAVATE DOWN TO SOIL-COAL INTERFACE. NO SOIL IS TO BE REMOVED. STOCKPILED COAL MUST BE 100% COAL.
 2. ALL SLOPES GIVEN IN HORIZONTAL:VERTICAL FORMAT.



REVISIONS	DESCRIPTION
DATE	



AFE NO.:	9464
CN NO.:	2159
SCALE:	AS SHOWN
DRAWING NO.:	2159-002

Horizontal Scale 100
 Vertical Scale 20



MCDUFFIE STORMWATER POND
3RD CELL

DREDGE DISCHARGE PIPE

TERMINAL ENTRANCES ON
EZRA TRICE BLVD. AND
YEEND ST.



ALABAMA STATE
PORT AUTHORITY
MOBILE, ALABAMA

AFE NO.:
9464

CN NO.:
2159

SCALE:
None

DRAWING NO.:
2159-003

REVISIONS

DATE	DESCRIPTION
3/26/18	ADDED "DREDGE DISCHARGE PIPE" AND NEW AERIAL PHOTO

AFE 9464 CN 2159 - MCDUFFIE TERMINAL
STORMWATER CONTAINMENT SYSTEM
3RD CELL EXCAVATION - OVERVIEW